

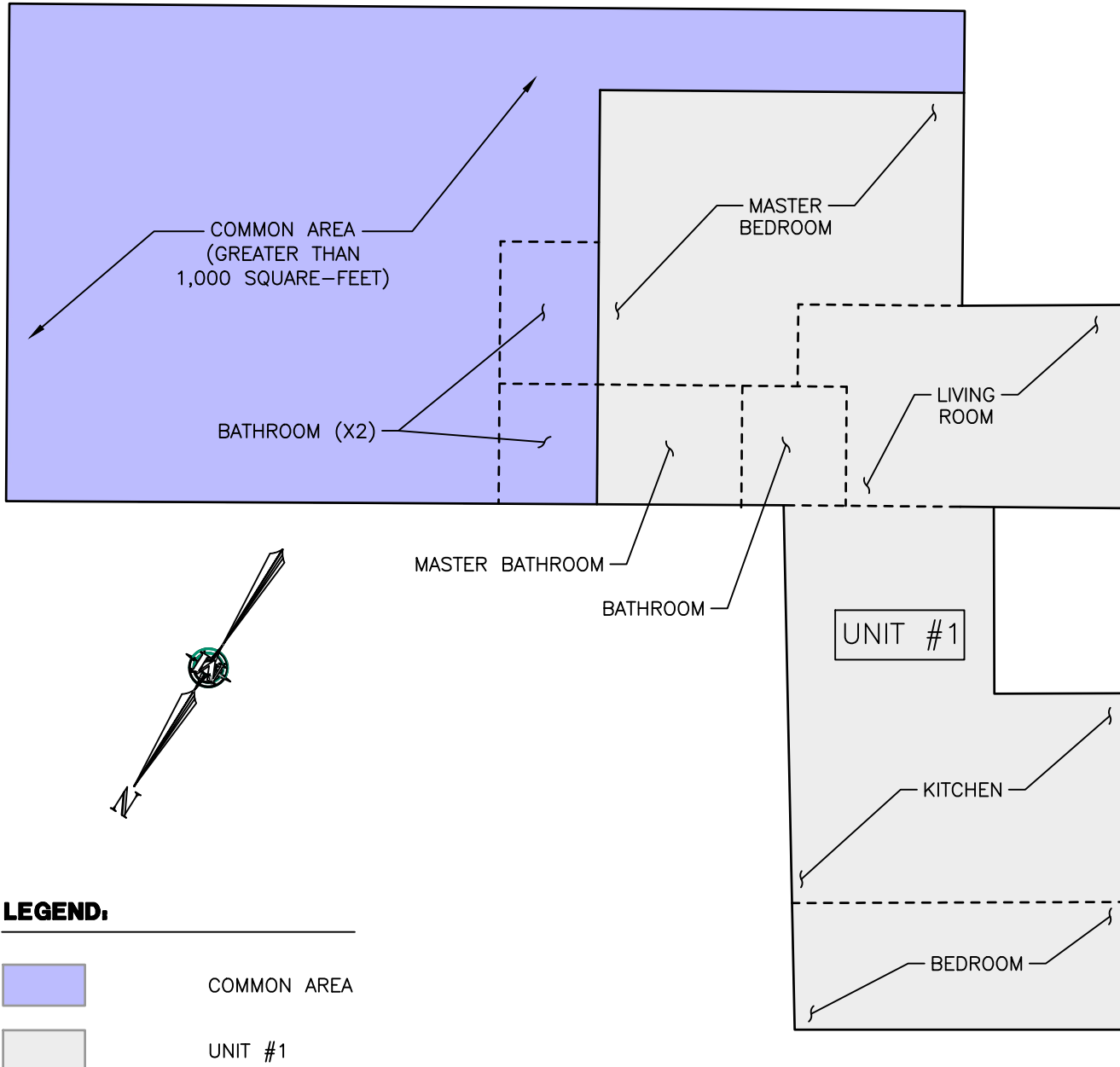


MERIDIAN

LAND SERVICES, INC.

ENGINEERING | SURVEYING | PERMITTING
SOIL & WETLAND MAPPING | SEPTIC DESIGN

31 OLD NASHUA ROAD, AMHERST, NH 03031 TEL. 603-673-1441
MERIDIANLANDSERVICES.COM FAX 603-673-1584



LEGEND:



COMMON AREA

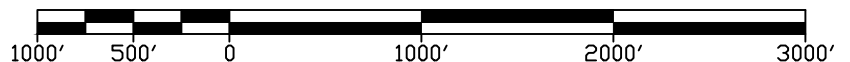


UNIT #1

FLOOR PLAN - LOWER FLOOR

NOTE: THE FLOOR PLAN DEPICTED IS GRAPHICAL ONLY AND IS BASED ON A SKETCH PROVIDED BY THE OWNER.

GRAPHIC SCALE



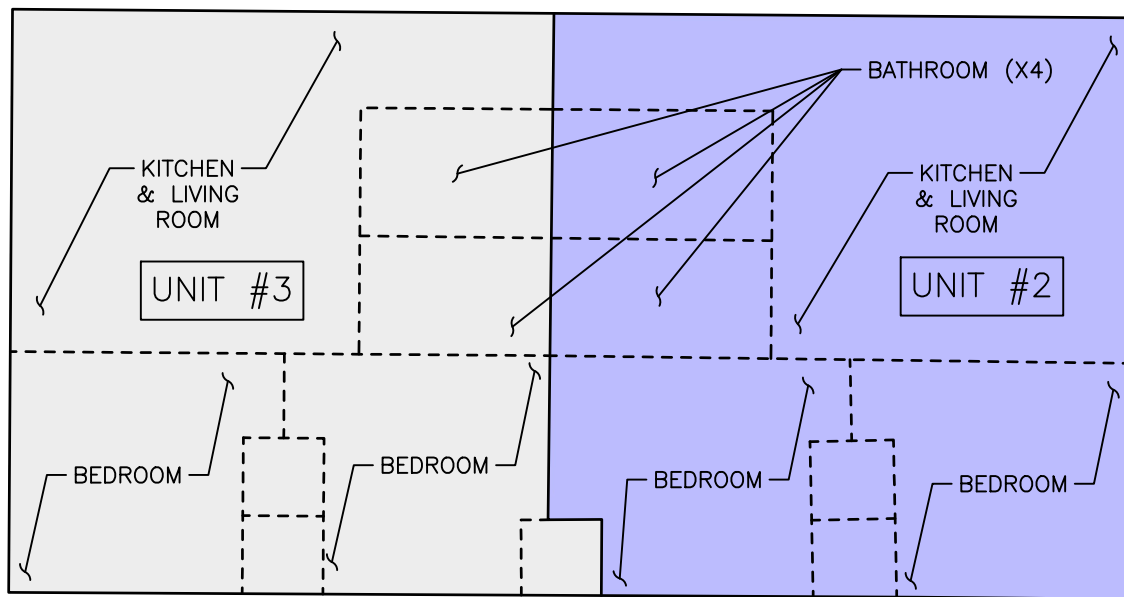


MERIDIAN

LAND SERVICES, INC.

ENGINEERING | SURVEYING | PERMITTING
SOIL & WETLAND MAPPING | SEPTIC DESIGN


31 OLD NASHUA ROAD, AMHERST, NH 03031 TEL. 603-673-1441
MERIDIANLANDSERVICES.COM FAX 603-673-1584



LEGEND:



UNIT #2

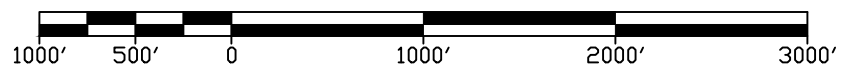


UNIT #3

FLOOR PLAN - UPPER FLOOR

NOTE: THE FLOOR PLAN DEPICTED IS GRAPHICAL
ONLY AND IS BASED ON A SKETCH PROVIDED BY
THE OWNER.

GRAPHIC SCALE





MERIDIAN

LAND SERVICES, INC.

ENGINEERING | SURVEYING | PERMITTING
SOIL & WETLAND MAPPING | SEPTIC DESIGN

31 OLD NASHUA ROAD, AMHERST, NH 03031 TEL. 603-673-1441
MERIDIANLANDSERVICES.COM FAX 603-673-1584



NOTE: THE PURPOSE OF THIS EXHIBIT IS TO SATISFY THE REQUIREMENTS OF SECTION 6.1.01.0. OF THE TOWN OF BROOKLINE'S SITE PLAN REGULATIONS REGARDING DEPICTING THE LOCATION OF ALL BUILDINGS WITHIN FIFTY (50) FEET OF THE PARCEL TO BE DEVELOPED AND THE LOCATION OF INTERSECTING ROADS OR DRIVEWAYS WITHIN TWO HUNDRED (200) FEET OF THE PARCEL.

AERIAL EXHIBIT

GRAPHIC SCALE

